


























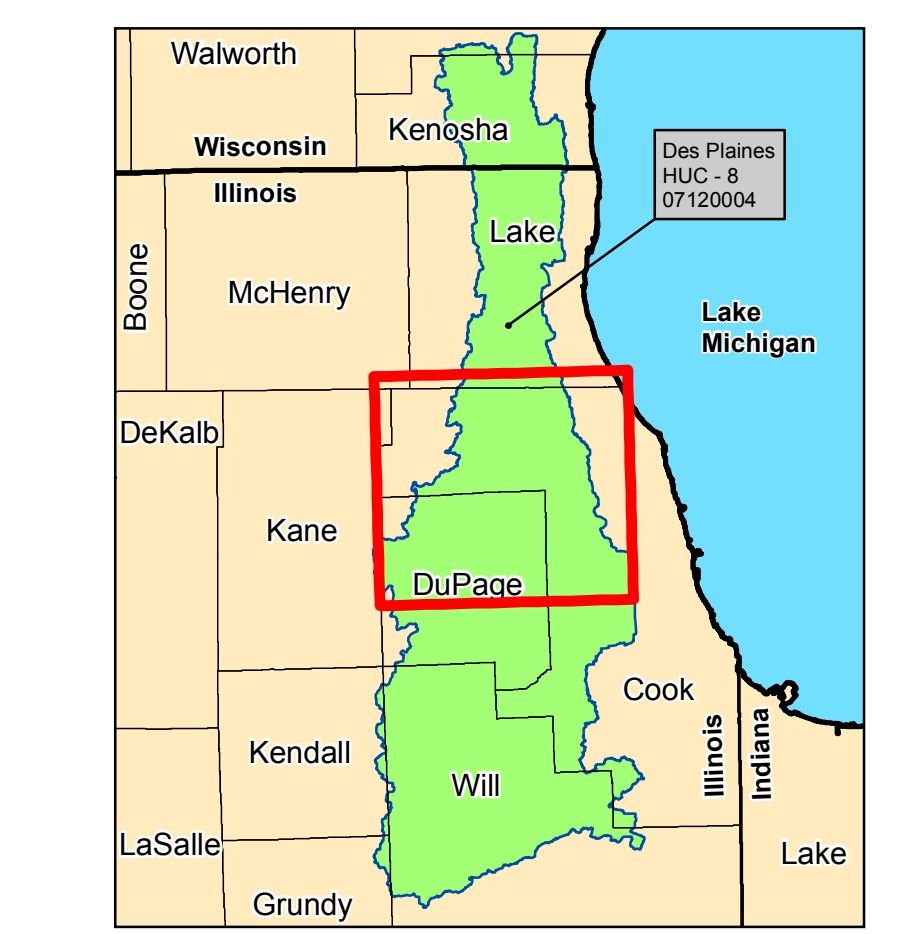
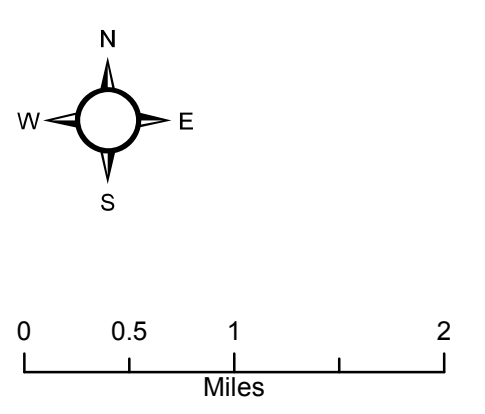


# Discovery Map

**Des Plaines  
HUC-8 07120004  
Cook County - North**

-  Stream Gage
-  Letter of Map Change (LOMC)
-  LOMC Cluster
-  Levee
  
- Areas of Mitigation Interest**
-  Dam
-  FEMA Public Assistance Grant
-  Stream Flow Constriction
  
- Roads**
-  Interstate
-  U.S. Hwy
-  State Hwy
-  Other Roads
  
- CNMS Streams Validation Status**
-  Unverified, Being Studied
-  Unverified, To be Studied
-  Assessed, Being Studied
-  Assessed, To be Studied
-  Unknown, To be Assessed
-  Valid, NVUE Compliant
  
- Special Flood Hazard Areas**
-  Approximate (Zone A)
-  Detailed (Zone AE)
-  Ponding (Zone AH)
-  Shallow Flooding (Zone AO)
  
- Basemap Features**
-  Community Boundary
-  County Boundary
-  State Boundary
-  Federal Land
-  Watershed Boundary
-  Wetland



**ILLINOIS STATE WATER SURVEY**  
PRAIRIE RESEARCH INSTITUTE

